

# ANDERSON EXPLORATION

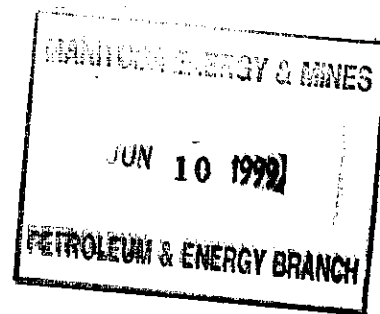
1600, 324 Eighth Avenue S.W.  
Calgary, Alberta T2P 2Z5  
Phone: (403) 232-7100

May 28, 1999

**Working Interest Owners  
SOUTH PIERSON UNIT NO. 1**

Ladies/Gentlemen:

**Re: Revised Exhibit "A" (Parts I and II)  
to the South Pierson Unit Agreement**



Please find attached herewith Revision No. 6 of Exhibit "A" Parts I and II, to the subject Agreement reflecting the following change:

Documentation has been received (Letters of Probate) for the transfer of Lessor Royalty interest from "Isabelle Boyd" to "Estate of Isabelle Boyd". There are no other changes to this Agreement Exhibits, however changes must be recorded and published so the royalties will be paid correctly.

If you have any questions or require additional information in this matter, please contact Mrs. Lisa Bell at 232-5038 or Mr. Gord Peters at 232-5027. For any royalty adjustment however please contact Mrs. Wendy Brien, Land Department, at 232-5574

Yours very truly,

**ANDERSON EXPLORATION**

J.H. (Jan) Olthof, P. Eng.  
Chairman, Operating Committee  
**SOUTH PIERSON UNIT NO. 1**

/lmb  
Enclosures  
cc: Agreement File  
Field Office: Lloydminster

**EXHIBIT "A"**  
**PART I**  
**Attached to and Made Part of an Agreement Entitled**  
**UNIT AGREEMENT**  
**SOUTH PIERSON UNIT NO. 1**

In this Exhibit, the following abbreviations mean respectively:

Allison	Carolyn Beth Allison
Anderson	Anderson Exploration
Boyd I.	Estate of Isabelle Boyd
Boyd P.A.	Patricia Ann Boyd
Campbell	Campbell Oil Properties
Crossman	Crossman Petroleums Ltd.
Eikanger	Eikanger Minerals Ltd.
Kielhorn R.H.	Robert Henry Kielhorn
Kielhorn J.G.	John Graham Kielhorn
Montreal	Montreal Trust Company of Canada, as agent of Shannon Oils Ltd.
Murphy	Murphy Oil Company Ltd.
Robvest	Robvest Minerals Ltd.
Stevens	Royal Trust Corporation of Canada, as Executors of the Estate of Lovell Gough Stevens
Smith	The Estate of Doris Amanda Smith
Southam D.D.	Douglas David Southam
Southam I.	Isabelle Southam

**EXHIBIT "A"**  
**PART I**  
**Attached to and Made Part of an Agreement Entitled**  
**UNIT AGREEMENT**  
**SOUTH PIERSON UNIT NO. 1**

Tract No.	Land Description	Tract Participation ††	Royalty Interest Owner	P&NG Lease No./ Freehold Name	Working Interest Owner	Share of Working Interest	Share of Tract Participation
1	LSD's 10 & 15 of Section 04-002-29 W1M	3.6859%	Crown	L861-693	Anderson	100.0000%	3.6859%
2	LSD's 12 & 13 of Section 04-002-29 W1M	4.0814%	Crown	L861-693	Anderson	100.0000%	4.0814%
3	LSD's 11 & 14 of Section 04-002-29 W1M	2.5189%	Crown	L861-693	Anderson	100.0000%	2.5189%
4	LSD's 09 & 16 of Section 04-002-29 W1M	1.4793%	Crown	L861-693	Anderson	100.0000%	1.4793%
5	LSD's 09 & 16 of Section 05-002-29 W1M	2.4955%	Freehold	Smith Murphy	Anderson	100.0000%	2.4955%
6	LSD's 02 & 07 of Section 08-002-29 W1M	5.4202%	Crown	L861-696	Anderson	100.0000%	5.4202%
7	LSD's 03 & 06 of Section 08-002-29 W1M	3.9077%	Crown	L861-696	Anderson	100.0000%	3.9077%
8	LSD's 01 & 08 of Section 08-002-29 W1M	3.2098%	Crown	L861-696	Anderson	100.0000%	3.2098%
9	LSD's 10 & 15 of Section 08-002-29 W1M	3.9377%	Freehold	Boyd I. Murphy Montreal Trust	Anderson	100.0000%	3.9377%
10	LSD's 12 & 13 of Section 08-002-29 W1M	2.4243%	Freehold	Boyd P.A. Allison Murphy	Anderson	100.0000%	2.4243%
11	LSD's 11 & 14 of Section 08-002-29 W1M	2.7244%	Freehold	Boyd P.A. Allison Murphy	Anderson	100.0000%	2.7244%
12	LSD's 09 & 16 of Section 08-002-29 W1M	2.3832%	Freehold	Boyd I. Murphy Montreal Trust	Anderson	100.0000%	2.3832%

Tract No.	Land Description	Tract Participation ††	Royalty Interest Owner	P&NG Lease No./ Freehold Name	Working Interest Owner	Share of Working Interest	Share of Tract Participation
13	LSD's 02 & 07 of Section 09-002-29 W1M	3.2426%	Freehold	Home Kielhorn Murphy	Anderson	100.0000%	3.2426%
14	LSD's 04 & 05 of Section 09-002-29 W1M	2.3177%	Freehold	Home Kielhorn Murphy	Anderson	100.0000%	2.3177%
15	LSD's 03 & 06 of Section 09-002-29 W1M	5.6439%	Freehold	Home Kielhorn Murphy	Anderson	100.0000%	5.6439%
16	LSD's 01 & 08 of Section 09-002-29 W1M	1.7444%	Freehold	Home Kielhorn Murphy	Anderson	100.0000%	1.7444%
17	LSD's 10 & 15 of Section 09-002-29 W1M	3.8463%	Freehold	Kielhorn Murphy	Anderson	100.0000%	3.8463%
18	LSD's 12 & 13 of Section 09-002-29 W1M	3.7381%	Freehold	Kielhorn Murphy	Anderson	100.0000%	3.7381%
19	LSD's 11 & 14 of Section 09-002-29 W1M	2.2874%	Freehold	Kielhorn Murphy	Anderson	100.0000%	2.2874%
20	LSD's 09 & 16 of Section 09-002-29 W1M	4.3832%	Freehold	Kielhorn Murphy	Anderson	100.0000%	4.3832%
21	LSD's 04 & 05 of Section 15-002-29 W1M	2.6698%	Freehold	Robvest Stevens Crossman Murphy	Anderson	100.0000%	2.6698%
22	LSD's 02 & 07 of Section 16-002-29 W1M	2.5646%	Crown	L851-529	Anderson	100.0000%	2.5646%
23	LSD's 04 & 05 of Section 16-002-29 W1M	2.9816%	Crown	L851-529	Anderson	100.0000%	2.9816%
24	LSD's 03 & 06 of Section 16-002-29 W1M	2.6554%	Crown	L851-529	Anderson	100.0000%	2.6554%
25	LSD's 01 & 08 of Section 16-002-29 W1M	1.5777%	Crown	L851-529	Anderson	100.0000%	1.5777%

Tract No.	Land Description	Tract Participation ††	Royalty Interest Owner	P&NG Lease No./ Freehold Name	Working Interest Owner	Share of Working Interest	Share of Tract Participation
26	LSD's 10 & 15 of Section 16-002-29 W1M	4.1034%	Crown	L851-529	Anderson	100.0000%	4.1034%
27	LSD's 12 & 13 of Section 16-002-29 W1M	1.4331%	Crown	L851-529	Anderson	100.0000%	1.4331%
28	LSD's 11 & 14 of Section 16-002-29 W1M	2.6858%	Crown	L851-529	Anderson	100.0000%	2.6858%
29	LSD's 02 & 07 of Section 17-002-29 W1M	2.0870%	Freehold	Home Southam	Anderson	100.0000%	2.0870%
30	LSD's 04 & 05 of Section 17-002-29 W1M	1.6213%	Freehold	Home Southam	Anderson	100.0000%	1.6213%
31	LSD's 03 & 06 of Section 17-002-29 W1M	1.2294%	Freehold	Home Southam	Anderson	100.0000%	1.2294%
32	LSD's 01 & 08 of Section 17-002-29 W1M	1.4097%	Freehold	Home Southam	Anderson	100.0000%	1.4097%
33	LSD's 10 & 15 of Section 17-002-29 W1M	1.1065%	Freehold	Campbell	Anderson	100.0000%	1.1065%
34	LSD's 12 & 13 of Section 17-002-29 W1M	1.0733%	Freehold	Campbell	Anderson	100.0000%	1.0733%
35	LSD's 11 & 14 of Section 17-002-29 W1M	1.0446%	Freehold	Campbell	Anderson	100.0000%	1.0446%
36	LSD's 09 & 16 of Section 17-002-29 W1M	2.2309%	Freehold	Campbell	Anderson	100.0000%	2.2309%
37	LSD's 01 & 08 of Section 18-002-29 W1M	1.6111%	Crown	L861-697	Anderson	100.0000%	1.6111%
38	LSD's 09 & 16 of Section 18-002-29 W1M	0.4429%	Freehold	Eikanger	Anderson	100.0000%	0.4429%

†† Production shall be allocated to each 16 hectare spacing unit within a tract on an areal basis for purposes of determining crown royalty share or oil and gas production tax liabilities.

**EXHIBIT "A"**  
**PART II**

**Attached to and Made Part of an Agreement Entitled**  
**UNIT AGREEMENT**  
**SOUTH PIERSON UNIT NO. 1**

<b><u>Working Interest Owner</u></b>	<b><u>Unit Participation</u></b>
Anderson Exploration	100.00000

# LAND/ACCOUNTING ADVICE FORM

Completed by: WENDY BRIEN  
Land Area: PIERSON, MB

Date: April 29/99

TO: Production Accounting: Wendy Matheson  
~~Non-op Accounting:~~ ~~Geri Neumann~~  
Surface (operated only): Darlene McLaughlin  
~~Penalty Wells Only:~~ ~~Leslie Dimion~~  
Unit Well (APO/APPO): Lisa Bell

Equity ID's: Florence Josue  
Qbyte Updates: Shirley McKinnon  
~~Payouts:~~ ~~Larry Yasman~~  
~~Copy:~~ ~~Master Binder~~  
Original: Contract/Lease file

## REASON FOR AMENDMENT

Letters of Probate received - Isabelle Boyd  
(deceased) - transferred to the Estate of  
Isabelle Boyd

### Contract Information:

Governing Contract #: \_\_\_\_\_ Split: \_\_\_\_\_ Current DOI Type: \_\_\_\_\_ Operator: \_\_\_\_\_

\_\_\_\_ Contract DOI Changed Binding/Effective Date \_\_\_\_\_  
\_\_\_\_ Well moved from contract split \_\_\_\_\_ to contract split \_\_\_\_\_ (operated and non-op)  
\_\_\_\_ Payout or penalty payout occurred effective \_\_\_\_\_  
\_\_\_\_ Creation of new penalty effective \_\_\_\_\_ (see screen print attached)  
\_\_\_\_ Change of operator from \_\_\_\_\_ to \_\_\_\_\_  
\_\_\_\_ Change to overhead rates from \_\_\_\_\_ to \_\_\_\_\_ or see attached \_\_\_\_\_  
\_\_\_\_ Change to ORR (ie either encumbered or recipient party changes)  
Details: \_\_\_\_\_ Royalty Contract #: \_\_\_\_\_ Split: \_\_\_\_\_  
Details: \_\_\_\_\_ Royalty Contract #: \_\_\_\_\_ Split: \_\_\_\_\_  
Details: \_\_\_\_\_ Royalty Contract #: \_\_\_\_\_ Split: \_\_\_\_\_

### Lease Information:

Lease #: M04736 Split: 1 Lessor Royalty Rate: 15% PUG 10% OTHER  
Lease #: \_\_\_\_\_ Split: \_\_\_\_\_ Lessor Royalty Rate: \_\_\_\_\_  
Lease #: \_\_\_\_\_ Split: \_\_\_\_\_ Lessor Royalty Rate: \_\_\_\_\_  
\_\_\_\_ Lease owned DOI changed effective \_\_\_\_\_  
\_\_\_\_ Lands become lease owned (ie 100%) effective \_\_\_\_\_  
\_\_\_\_ Lease cancelled for lease owned DOI, as a result of a disposition effective \_\_\_\_\_  
\_\_\_\_ Well on operated property moved from lease split \_\_\_\_\_ to lease split \_\_\_\_\_  
☒ Change to lessor royalty (ie freehold lessor assigns all or portion of interest) transfer to Estate

Well: 100/09-08-002-29-W1/00

# LAND/ACCOUNTING ADVICE FORM

Completed by: Wendy Brien  
 Land Area: Person, MS

Date: April 29/99

TO: Production Accounting: Wendy Matheson  
~~Non-op Accounting:~~ ~~Geri Neumann~~  
 Surface (operated only): Darlene McLaughlin  
~~Penalty Wells Only:~~ ~~Leslie Dimion~~  
 Unit Well (APO/APPO): Lisa Bell

Equity ID's: Florence Josue  
 Qbyte Updates: Shirley McKinnon  
~~Payouts:~~ ~~Larry Yasman~~  
~~Copy:~~ ~~Master Binder~~  
 Original: Contract/Lease file

## REASON FOR AMENDMENT

Letter of Probate received - Isabelle Boyd  
(deceased) - transfer to Estate of Isabelle  
Boyd

### Contract Information:

Governing Contract #: \_\_\_\_\_ Split: \_\_\_\_\_ Current DOI Type: \_\_\_\_\_ Operator: \_\_\_\_\_

☐ Contract DOI Changed Binding/Effective Date \_\_\_\_\_  
☐ Well moved from contract split \_\_\_\_\_ to contract split \_\_\_\_\_ (operated and non-op)  
☐ Payout or penalty payout occurred effective \_\_\_\_\_  
☐ Creation of new penalty effective \_\_\_\_\_ (see screen print attached)  
☐ Change of operator from \_\_\_\_\_ to \_\_\_\_\_  
☐ Change to overhead rates from \_\_\_\_\_ to \_\_\_\_\_ or see attached \_\_\_\_\_  
☐ Change to ORR (ie either encumbered or recipient party changes)  
 Details: \_\_\_\_\_ Royalty Contract #: \_\_\_\_\_ Split: \_\_\_\_\_  
 Details: \_\_\_\_\_ Royalty Contract #: \_\_\_\_\_ Split: \_\_\_\_\_  
 Details: \_\_\_\_\_ Royalty Contract #: \_\_\_\_\_ Split: \_\_\_\_\_

### Lease Information:

Lease #: M04736 Split: 2 Lessor Royalty Rate: 15% PNG 10% OTHER  
 Lease #: \_\_\_\_\_ Split: \_\_\_\_\_ Lessor Royalty Rate: \_\_\_\_\_  
 Lease #: \_\_\_\_\_ Split: \_\_\_\_\_ Lessor Royalty Rate: \_\_\_\_\_

☐ Lease owned DOI changed effective \_\_\_\_\_  
☐ Lands become lease owned (ie 100%) effective \_\_\_\_\_  
☐ Lease cancelled for lease owned DOI, as a result of a disposition effective \_\_\_\_\_  
☐ Well on operated property moved from lease split \_\_\_\_\_ to lease split \_\_\_\_\_  
☒ Change to lessor royalty (ie freehold lessor assigns all or portion of interest) transfer to the Estate

### Well:

100/10-08-002-29-W1/00 100/15-08-002-29-W1/00



# LAND/ACCOUNTING ADVICE FORM

Completed by: Wendy Breen  
 Land Area: Pearson, MB

Date: April 29/99

TO: Production Accounting: Wendy Matheson  
~~Non-op Accounting:~~ ~~Geri Neumann~~  
 Surface (operated only): Darlene McLaughlin  
~~Penalty Wells Only:~~ ~~Leslie Dimion~~  
 Unit Well (APO/APPO): Lisa Bell

Equity ID's: Florence Josue  
 Qbyte Updates: Shirley McKinnon  
~~Payouts:~~ ~~Larry Yasman~~  
~~Copy:~~ ~~Master Binder~~  
 Original: Contract/Lease file

## REASON FOR AMENDMENT

Letters of Probate received - Isabelle Boyel  
(deceased) - transfer to the Estate of  
Isabelle Boyel

### Contract Information:

Governing Contract #: \_\_\_\_\_ Split: \_\_\_\_\_ Current DOI Type: \_\_\_\_\_ Operator: \_\_\_\_\_

\_\_\_\_ Contract DOI Changed Binding/Effective Date \_\_\_\_\_  
 \_\_\_\_ Well moved from contract split \_\_\_\_\_ to contract split \_\_\_\_\_ (operated and non-op)  
 \_\_\_\_ Payout or penalty payout occurred effective \_\_\_\_\_  
 \_\_\_\_ Creation of new penalty effective \_\_\_\_\_ (see screen print attached)  
 \_\_\_\_ Change of operator from \_\_\_\_\_ to \_\_\_\_\_  
 \_\_\_\_ Change to overhead rates from \_\_\_\_\_ to \_\_\_\_\_ or see attached \_\_\_\_\_  
 \_\_\_\_ Change to ORR (ie either encumbered or recipient party changes)  
     Details: \_\_\_\_\_ Royalty Contract #: \_\_\_\_\_ Split: \_\_\_\_\_  
     Details: \_\_\_\_\_ Royalty Contract #: \_\_\_\_\_ Split: \_\_\_\_\_  
     Details: \_\_\_\_\_ Royalty Contract #: \_\_\_\_\_ Split: \_\_\_\_\_

### Lease Information:

Lease #: M04736 Split: 5 Lessor Royalty Rate: 15% PWS 10% OTHER  
 Lease #: \_\_\_\_\_ Split: \_\_\_\_\_ Lessor Royalty Rate: \_\_\_\_\_  
 Lease #: \_\_\_\_\_ Split: \_\_\_\_\_ Lessor Royalty Rate: \_\_\_\_\_

\_\_\_\_ Lease owned DOI changed effective \_\_\_\_\_  
 \_\_\_\_ Lands become lease owned (ie 100%) effective \_\_\_\_\_  
 \_\_\_\_ Lease cancelled for lease owned DOI, as a result of a disposition effective \_\_\_\_\_  
☒ Well on operated property moved from lease split \_\_\_\_\_ to lease split \_\_\_\_\_  
 \_\_\_\_ Change to lessor royalty (ie freehold lessor assigns all or portion of interest) transferred to the Estate

### Well:

100 / 16-08 - 002-29-W1/00

April 3, 2000

**ROYALTY INTEREST OWNERS  
SOUTH PIERSON UNIT NO. 1**

Ladies/Gentlemen:

**Re: Revised Exhibit "A" part I and II to the South Pierson Unit, Unit Operating Agreement**

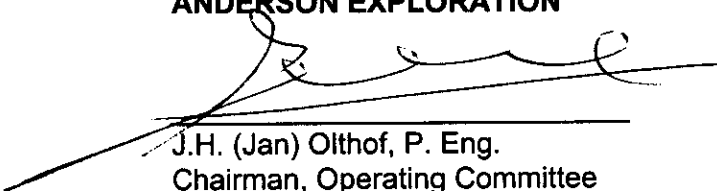
Please find attached herewith Revision No. 7 of Exhibit "A" part I and Part II, to the subject Agreement, effective April 1, 2000, reflecting the following change:

Pursuant to an Agreement of Purchase and Sale dated January 26, 2000, and effective January 1, 2000, Murphy Oil Company Ltd. sold its entire Royalty interest in the unit to Tundra Oil and Gas Ltd.

If you have any questions or require additional information in this matter, please contact Mrs. Lisa Bell at 232-5038 or Mr. Gord Peters at 232-5027.

Yours very truly,

**ANDERSON EXPLORATION**



J.H. (Jan) Olthof, P. Eng.  
Chairman, Operating Committee  
**SOUTH PIERSON UNIT NO. 1**

/lmb  
Enclosures  
cc: Agreement File  
Field Office: Lloydminster

*Updated  
unit  
brochure  
(p)*

**EXHIBIT "A"**  
**PART I**  
**Attached to and Made Part of an Agreement Entitled**  
**UNIT AGREEMENT**  
**SOUTH PIERSON UNIT NO. 1**

In this Exhibit, the following abbreviations mean respectively:

Allison	Carolyn Beth Allison
Anderson	Anderson Exploration
Boyd I.	Estate of Isabelle Boyd
Boyd P.A.	Patricia Ann Boyd
Campbell	Campbell Oil Properties
Crossman	Crossman Petroleums Ltd.
Eikanger	Eikanger Minerals Ltd.
Kielhorn R.H.	Robert Henry Kielhorn
Kielhorn J.G.	John Graham Kielhorn
Montreal	Montreal Trust Company of Canada, as agent of Shannon Oils Ltd.
Robvest	Robvest Minerals Ltd.
Stevens	Royal Trust Corporation of Canada, as Executors of the Estate of Lovell Gough Stevens
Smith	The Estate of Doris Amanda Smith
Southam D.D.	Douglas David Southam
Southam I.	Isabelle Southam
Tundra	Tundra Oil and Gas Ltd.

**EXHIBIT "A"**  
**PART I**  
**Attached to and Made Part of an Agreement Entitled**  
**UNIT AGREEMENT**  
**SOUTH PIERSON UNIT NO. 1**

Tract No.	Land Description	Tract Participation ††	Royalty Interest Owner	P&NG Lease No./ Freehold Name	Working Interest Owner	Share of Working Interest	Share of Tract Participation
1	LSD's 10 & 15 of Section 04-002-29 W1M	3.6859%	Crown	L861-693	Anderson	100.0000%	3.6859%
2	LSD's 12 & 13 of Section 04-002-29 W1M	4.0814%	Crown	L861-693	Anderson	100.0000%	4.0814%
3	LSD's 11 & 14 of Section 04-002-29 W1M	2.5189%	Crown	L861-693	Anderson	100.0000%	2.5189%
4	LSD's 09 & 16 of Section 04-002-29 W1M	1.4793%	Crown	L861-693	Anderson	100.0000%	1.4793%
5	LSD's 09 & 16 of Section 05-002-29 W1M	2.4955%	Freehold	Smith Tundra	Anderson	100.0000%	2.4955%
6	LSD's 02 & 07 of Section 08-002-29 W1M	5.4202%	Crown	L861-696	Anderson	100.0000%	5.4202%
7	LSD's 03 & 06 of Section 08-002-29 W1M	3.9077%	Crown	L861-696	Anderson	100.0000%	3.9077%
8	LSD's 01 & 08 of Section 08-002-29 W1M	3.2098%	Crown	L861-696	Anderson	100.0000%	3.2098%
9	LSD's 10 & 15 of Section 08-002-29 W1M	3.9377%	Freehold	Boyd I. Tundra Montreal Trust	Anderson	100.0000%	3.9377%
10	LSD's 12 & 13 of Section 08-002-29 W1M	2.4243%	Freehold	Boyd P.A. Allison Tundra	Anderson	100.0000%	2.4243%
11	LSD's 11 & 14 of Section 08-002-29 W1M	2.7244%	Freehold	Boyd P.A. Allison Tundra	Anderson	100.0000%	2.7244%
12	LSD's 09 & 16 of Section 08-002-29 W1M	2.3832%	Freehold	Boyd I. Tundra Montreal Trust	Anderson	100.0000%	2.3832%

Revision No. 7  
Effective Date: :  
April 1, 2000

Tract No.	Land Description	Tract Participation ††	Royalty Interest Owner	P&NG Lease No./ Freehold Name	Working Interest Owner	Share of Working Interest	Share of Tract Participation
13	LSD's 02 & 07 of Section 09-002-29 W1M	3.2426%	Freehold	Home Kielhorn Tundra	Anderson	100.0000%	3.2426%
14	LSD's 04 & 05 of Section 09-002-29 W1M	2.3177%	Freehold	Home Kielhorn Tundra	Anderson	100.0000%	2.3177%
15	LSD's 03 & 06 of Section 09-002-29 W1M	5.6439%	Freehold	Home Kielhorn Tundra	Anderson	100.0000%	5.6439%
16	LSD's 01 & 08 of Section 09-002-29 W1M	1.7444%	Freehold	Home Kielhorn Tundra	Anderson	100.0000%	1.7444%
17	LSD's 10 & 15 of Section 09-002-29 W1M	3.8463%	Freehold	Kielhorn Tundra	Anderson	100.0000%	3.8463%
18	LSD's 12 & 13 of Section 09-002-29 W1M	3.7381%	Freehold	Kielhorn Tundra	Anderson	100.0000%	3.7381%
19	LSD's 11 & 14 of Section 09-002-29 W1M	2.2874%	Freehold	Kielhorn Tundra	Anderson	100.0000%	2.2874%
20	LSD's 09 & 16 of Section 09-002-29 W1M	4.3832%	Freehold	Kielhorn Tundra	Anderson	100.0000%	4.3832%
21	LSD's 04 & 05 of Section 15-002-29 W1M	2.6698%	Freehold	Robvest Stevens Crossman Tundra	Anderson	100.0000%	2.6698%
22	LSD's 02 & 07 of Section 16-002-29 W1M	2.5646%	Crown	L851-529	Anderson	100.0000%	2.5646%
23	LSD's 04 & 05 of Section 16-002-29 W1M	2.9816%	Crown	L851-529	Anderson	100.0000%	2.9816%
24	LSD's 03 & 06 of Section 16-002-29 W1M	2.6554%	Crown	L851-529	Anderson	100.0000%	2.6554%
25	LSD's 01 & 08 of Section 16-002-29 W1M	1.5777%	Crown	L851-529	Anderson	100.0000%	1.5777%

Tract No.	Land Description	Tract Participation ††	Royalty Interest Owner	P&NG Lease No./ Freehold Name	Working Interest Owner	Share of Working Interest	Share of Tract Participation
26	LSD's 10 & 15 of Section 16-002-29 W1M	4.1034%	Crown	L851-529	Anderson	100.0000%	4.1034%
27	LSD's 12 & 13 of Section 16-002-29 W1M	1.4331%	Crown	L851-529	Anderson	100.0000%	1.4331%
28	LSD's 11 & 14 of Section 16-002-29 W1M	2.6858%	Crown	L851-529	Anderson	100.0000%	2.6858%
29	LSD's 02 & 07 of Section 17-002-29 W1M	2.0870%	Freehold	Home Southam	Anderson	100.0000%	2.0870%
30	LSD's 04 & 05 of Section 17-002-29 W1M	1.6213%	Freehold	Home Southam	Anderson	100.0000%	1.6213%
31	LSD's 03 & 06 of Section 17-002-29 W1M	1.2294%	Freehold	Home Southam	Anderson	100.0000%	1.2294%
32	LSD's 01 & 08 of Section 17-002-29 W1M	1.4097%	Freehold	Home Southam	Anderson	100.0000%	1.4097%
33	LSD's 10 & 15 of Section 17-002-29 W1M	1.1065%	Freehold	Campbell	Anderson	100.0000%	1.1065%
34	LSD's 12 & 13 of Section 17-002-29 W1M	1.0733%	Freehold	Campbell	Anderson	100.0000%	1.0733%
35	LSD's 11 & 14 of Section 17-002-29 W1M	1.0446%	Freehold	Campbell	Anderson	100.0000%	1.0446%
36	LSD's 09 & 16 of Section 17-002-29 W1M	2.2309%	Freehold	Campbell	Anderson	100.0000%	2.2309%
37	LSD's 01 & 08 of Section 18-002-29 W1M	1.6111%	Crown	L861-697	Anderson	100.0000%	1.6111%
38	LSD's 09 & 16 of Section 18-002-29 W1M	0.4429%	Freehold	Eikanger	Anderson	100.0000%	0.4429%

†† Production shall be allocated to each 16 hectare spacing unit within a tract on an areal basis for purposes of determining crown royalty share or oil and gas production tax liabilities.

**EXHIBIT "A"**  
**PART II**

**Attached to and Made Part of an Agreement Entitled**  
**UNIT AGREEMENT**  
**SOUTH PIERSON UNIT NO. 1**

**Working Interest Owner**

**Unit  
Participation**

Anderson Exploration

100.00000



1111 One Lombard Place, Winnipeg, Manitoba R3B 0X4 TEL: (204) 934-5850 FAX: (204) 934-5820

MOCL U000003


March 13, 2000

Anderson Exploration  
1600, 324 Eighth Avenue SW  
Calgary, AB T2P 2Z5

Attention: Land Manager

Dear Sir:

**RE: South Pierson Unit No. 1 Agreement  
Assignment of Unit Interest  
Counterpart Execution Pages  
Pierson Area, MB**



Pursuant to an Agreement of Purchase and Sale dated January 26, 2000 (the "Sale Agreement"), Murphy Oil Company Ltd. ("Murphy") sold its entire interest in the above referenced Agreement and related assets to Tundra Oil and Gas Ltd. ("Tundra"). Sale closing date is March 1, 2000.

Enclosed are copies of the executed counterpart pages to be attached your South Pierson Unit No. 1 Operating Agreement. Also enclosed is the Assignment of Unit Interest for your records.

Further inquiries may be directed to my attention at (204) 934-5494.

Sincerely,  
**TUNDRA OIL AND GAS LTD.**

*Sherry Ballman*  
Sherry Ballman  
Contracts Administrator

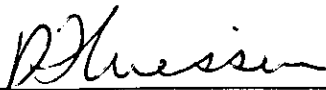
*JV 1256-001*


encl\*



IN WITNESS WHEREOF the Parties have executed this Agreement dated  
as of the date first above written.

TUNDRA OIL AND GAS LTD.

Per: 

Per: 

Address for Service

1111 One Lombard Place  
Winnipeg, Manitoba  
R3B 0X4

This is a counterpart execution page to the South Pierson Unit No. 1 Agreement

IN WITNESS WHEREOF the Parties have executed this Agreement dated  
as of the date first above written.

TUNDRA OIL AND GAS LTD.

Per: 

Per: 

Address for Service

1111 One Lombard Place  
Winnipeg, Manitoba  
R3B 0X4

This is a counterpart execution page to the South Pierson Unit No. 1 Agreement

**ASSIGNMENT OF UNIT INTEREST**

File: U000003

THIS AGREEMENT made as of the 1st day of March, 2000.

AMONG:

**MURPHY OIL COMPANY LTD.**, body corporate,  
having an office at the City of Calgary,  
in the Province of Alberta  
(hereinafter referred to as "the Assignor")

- and -

**TUNDRA OIL AND GAS LTD.**, a body corporate,  
having an office at the City of Winnipeg,  
in the Province of Manitoba  
(hereinafter referred to as "the Assignee")

**WHEREAS** the Assignor is a party to the agreement or agreements as the case may be, (such agreement or agreements, including all amendments, if any, being hereinafter referred to as "the said Unit Agreement"), described in Schedule "A" annexed hereto;

**AND WHEREAS** pursuant to an Agreement for Purchase and Sale dated the 26th day of January, 2000, (hereinafter referred to as "the Sale Agreement"), the Assignor sold, transferred and conveyed to the Assignee all of the right, title and interest, (such interest hereinafter referred to as "the Unit Interest"), described in Schedule "A" hereto, in, to and under the said Unit Agreement;

**AND WHEREAS** the Assignor wishes to provide a specific assignment of the Unit Interest in, to and under the said Unit Agreement, in accordance with the Sale Agreement and the terms and provision herein contained.

**NOW, THEREFORE**, in consideration of the sum of One (\$1.00) Dollar and other good and valuable consideration, the receipt and sufficiency of which is hereby acknowledged, the parties hereto covenant and agree as follows:

1. The Assignor does hereby assign, transfer and convey and set over to the Assignee the Unit Interest in, to and under the said Unit Agreement, TO HAVE AND TO HOLD the same, for its sole use and benefit absolutely.
2. This assignment shall be effective as of January 1, 2000.

3. The Assignor and the Assignee shall and will from time to time and at all times hereafter, at the request of the Assignee of the Assignor, respectively, execute and deliver all such further and additional instruments, notices, releases, novation agreements and other documents and shall do all such other acts and things as may be reasonably necessary to more fully assure the assignment of the Unit Interest and the said Unit Agreement, in accordance with the terms and provisions of the Sale Agreement.
4. The Assignee hereby accepts the assignment as aforesaid and undertakes and agrees with the Assignor to observe, carry out and perform all of the obligations of the Assignor under the said Unit Agreement.
5. The address of the Assignee for notices under the said Agreement shall be:

**TUNDRA OIL AND GAS LTD.  
1111 One Lombard Place  
Winnipeg, Manitoba  
R3B 0X4**

6. These presents shall ensure to the benefit of, and be binding upon, the parties hereto and their respective successors and assigns.


IN WITNESS WHEREOF the parties hereto have executed this assignment the day and year first above written.


**ASSIGNOR:**

**ASSIGNEE:**

**MURPHY OIL COMPANY LTD.**

**TUNDRA OIL AND GAS LTD.**

  
\_\_\_\_\_  
John T. Pierson  
Superintendent, Production

  
\_\_\_\_\_  
BRAD THIESSEN  
LAND MANAGER

Date: 01 MAR 2000

Date: Mar 1, 2000

## **SCHEDULE "A"**

THIS IS PAGE 1 OF SCHEDULE "A" TO AN ASSIGNMENT OF UNIT INTEREST DATED MARCH 1, 2000, BETWEEN MURPHY OIL COMPANY LTD. AS ASSIGNOR, AND TUNDRA OIL AND GAS LTD., AS ASSIGNEE.

### **UNIT AGREEMENT: SOUTH PIERSON UNIT NO. 1**

<b><u>LANDS:</u></b>	<b><u>TRACT NO.</u></b>	<b><u>TRACT PARTICIPATION</u></b>
T2 R29 W1M: Lsds 9, 16 of Sec. 5	5	2.495500%
T2 R29 W1M: Lsds 10 & 15 of Sec. 8	9	3.937700%
T2 R29 W1M: Lsds 12 & 13 of Sec. 8	10	2.424300%
T2 R29 W1M: Lsds 11 & 14 of Sec. 8	11	2.724400%
T2 R29 W1M: Lsds 9 & 16 of Sec. 8	12	2.383200%
T2 R29 W1M: Lsds 2 & 7 of Sec. 9	13	3.242600%
T2 R29 W1M: Lsds 4 & 5 of Sec. 9	14	2.317700%
T2 R29 W1M: Lsds 3 & 6 of Sec. 9	15	5.643900%
T2 R29 W1M: Lsds 1 & 8 of Sec. 9	16	1.744400%
T2 R29 W1M: Lsds 10 & 15 of Sec. 9	17	3.846300%
T2 R29 W1M: Lsds 12 & 13 of Sec. 9	18	3.738100%
T2 R29 W1M: Lsds 11 & 14 of Sec. 9	19	2.287400%
T2 R29 W1M: Lsds 9 & 16 of Sec. 9	20	4.383200%
T2 R29 W1M: Lsds 4 & 5 of Sec. 15	21	2.669800%

Unit Interest: Royalty Interest Only


Unit Operator: Anderson Exploration Ltd.

1996-08-02

**Working Interest Owners  
SOUTH PIERSON UNIT NO. 1**

Ladies/Gentlemen:

**Re: Revised Exhibit "A" (Parts I and II)  
to the South Pierson Unit Agreement**



Please find attached herewith Revision No. 3 of Exhibit "A" Parts I and II to the subject Agreement reflecting the following change:

1. Home Oil Company Limited and Scurry-Rainbow Oil Limited amalgamated and continued under the name of Home Oil Company Limited, effective December 1, 1993.

Also attached is Revision No. 4 of Exhibit "A" Parts I and II reflecting the following change:

1. Home Oil Company Limited assigned, transferred and set over to Anderson Exploration all of its beneficial right, title and interest in and to the subject Unit, effective February 1, 1996.

If you have any questions or require additional information, please contact Ms. Gloria Saynor at 232-5052 or Mr. Pat Bell at 232-7539.

Yours very truly,

**ANDERSON EXPLORATION**

A handwritten signature in cursive script, appearing to read "B. Sherley".

B.W. (Bruce) Sherley, P. Eng.  
Chairman, Operating Committee  
**SOUTH PIERSON UNIT NO. 1**

**EXHIBIT "A"**  
**PART I**  
**Attached to and Made Part of an Agreement Entitled**  
**UNIT AGREEMENT**  
**SOUTH PIERSON UNIT NO. 1**

In this Exhibit, the following abbreviations mean respectively:

Allison	Carolyn Beth Allison
Boyd	Isabelle Boyd
Boyd	Patricia Ann Boyd
Campbell	Campbell Oil Properties
Crossman	Crossman Petroleums Ltd.
Eikanger	Eikanger Minerals Ltd.
Home	Home Oil Company Limited
Kielhorn R.H.	Robert Henry Kielhorn
Kielhorn J.G.	John Graham Kielhorn
Montreal	Montreal Trust Company of Canada, as agent of Shannon Oils Ltd.
Murphy	Murphy Oil Company Ltd.
Robvest	Robvest Minerals Ltd.
Stevens	Royal Trust Corporation of Canada, as Executors of the Estate of Lovell Gough Stevens
Smith	The Estate of Doris Amanda Smith
Southam D.D.	Douglas David Southam
Southam I.	Isabelle Southam

**EXHIBIT "A"**  
**PART I**  
**Attached to and Made Part of an Agreement Entitled**  
**UNIT AGREEMENT**  
**SOUTH PIERSON UNIT NO. 1**

<b>Tract No.</b>	<b>Land Description</b>	<b>Tract Participation ††</b>	<b>Royalty Interest Owner</b>	<b>P&amp;NG Lease No./ Freehold Name</b>	<b>Working Interest Owner</b>	<b>Share of Working Interest</b>	<b>Share of Tract Participation</b>
1	LSD's 10 & 15 of Section 04-002-29 W1M	3.6859%	Crown	L861-693	Home	100.0000%	3.6859%
2	LSD's 12 & 13 of Section 04-002-29 W1M	4.0814%	Crown	L861-693	Home	100.0000%	4.0814%
3	LSD's 11 & 14 of Section 04-002-29 W1M	2.5189%	Crown	L861-693	Home	100.0000%	2.5189%
4	LSD's 09 & 16 of Section 04-002-29 W1M	1.4793%	Crown	L861-693	Home	100.0000%	1.4793%
5	LSD's 09 & 16 of Section 05-002-29 W1M	2.4955%	Freehold	Smith Murphy	Home	100.0000%	2.4955%
6	LSD's 02 & 07 of Section 08-002-29 W1M	5.4202%	Crown	L861-696	Home	100.0000%	5.4202%
7	LSD's 03 & 06 of Section 08-002-29 W1M	3.9077%	Crown	L861-696	Home	100.0000%	3.9077%
8	LSD's 01 & 08 of Section 08-002-29 W1M	3.2098%	Crown	L861-696	Home	100.0000%	3.2098%
9	LSD's 10 & 15 of Section 08-002-29 W1M	3.9377%	Freehold	Boyd Murphy Montreal Trust	Home	100.0000%	3.9377%
10	LSD's 12 & 13 of Section 08-002-29 W1M	2.4243%	Freehold	Boyd Allison Murphy	Home	100.0000%	2.4243%
11	LSD's 11 & 14 of Section 08-002-29 W1M	2.7244%	Freehold	Boyd Allison Murphy	Home	100.0000%	2.7244%
12	LSD's 09 & 16 of Section 08-002-29 W1M	2.3832%	Freehold	Boyd Murphy Montreal Trust	Home	100.0000%	2.3832%



Tract No.	Land Description	Tract Participation ††	Royalty Interest Owner	P&NG Lease No./ Freehold Name	Working Interest Owner	Share of Working Interest	Share of Tract Participation
13	LSD's 02 & 07 of Section 09-002-29 W1M	3.2426%	Freehold	Home Kielhorn Murphy	Home	100.0000%	3.2426%
14	LSD's 04 & 05 of Section 09-002-29 W1M	2.3177%	Freehold	Home Kielhorn Murphy	Home	100.0000%	2.3177%
15	LSD's 03 & 06 of Section 09-002-29 W1M	5.6439%	Freehold	Home Kielhorn Murphy	Home	100.0000%	5.6439%
16	LSD's 01 & 08 of Section 09-002-29 W1M	1.7444%	Freehold	Home Kielhorn Murphy	Home	100.0000%	1.7444%
17	LSD's 10 & 15 of Section 09-002-29 W1M	3.8463%	Freehold	Kielhorn Murphy	Home	100.0000%	3.8463%
18	LSD's 12 & 13 of Section 09-002-29 W1M	3.7381%	Freehold	Kielhorn Murphy	Home	100.0000%	3.7381%
19	LSD's 11 & 14 of Section 09-002-29 W1M	2.2874%	Freehold	Kielhorn Murphy	Home	100.0000%	2.2874%
20	LSD's 09 & 16 of Section 09-002-29 W1M	4.3832%	Freehold	Kielhorn Murphy	Home	100.0000%	4.3832%
21	LSD's 04 & 05 of Section 15-002-29 W1M	2.6698%	Freehold	Robvest Stevens Crossman Murphy	Home	100.0000%	2.6698%
22	LSD's 02 & 07 of Section 16-002-29 W1M	2.5646%	Crown	L851-529	Home	100.0000%	2.5646%
23	LSD's 04 & 05 of Section 16-002-29 W1M	2.9816%	Crown	L851-529	Home	100.0000%	2.9816%
24	LSD's 03 & 06 of Section 16-002-29 W1M	2.6554%	Crown	L851-529	Home	100.0000%	2.6554%
25	LSD's 01 & 08 of Section 16-002-29 W1M	1.5777%	Crown	L851-529	Home	100.0000%	1.5777%

Tract No.	Land Description	Tract Participation ††	Royalty Interest Owner	P&NG Lease No./ Freehold Name	Working Interest Owner	Share of Working Interest	Share of Tract Participation
26	LSD's 10 & 15 of Section 16-002-29 W1M	4.1034%	Crown	L851-529	Home	100.0000%	4.1034%
27	LSD's 12 & 13 of Section 16-002-29 W1M	1.4331%	Crown	L851-529	Home	100.0000%	1.4331%
28	LSD's 11 & 14 of Section 16-002-29 W1M	2.6858%	Crown	L851-529	Home	100.0000%	2.6858%
29	LSD's 02 & 07 of Section 17-002-29 W1M	2.0870%	Freehold	Home Southam	Home	100.0000%	2.0870%
30	LSD's 04 & 05 of Section 17-002-29 W1M	1.6213%	Freehold	Home Southam	Home	100.0000%	1.6213%
31	LSD's 03 & 06 of Section 17-002-29 W1M	1.2294%	Freehold	Home Southam	Home	100.0000%	1.2294%
32	LSD's 01 & 08 of Section 17-002-29 W1M	1.4097%	Freehold	Home Southam	Home	100.0000%	1.4097%
33	LSD's 10 & 15 of Section 17-002-29 W1M	1.1065%	Freehold	Campbell	Home	100.0000%	1.1065%
34	LSD's 12 & 13 of Section 17-002-29 W1M	1.0733%	Freehold	Campbell	Home	100.0000%	1.0733%
35	LSD's 11 & 14 of Section 17-002-29 W1M	1.0446%	Freehold	Campbell	Home	100.0000%	1.0446%
36	LSD's 09 & 16 of Section 17-002-29 W1M	2.2309%	Freehold	Campbell	Home	100.0000%	2.2309%
37	LSD's 01 & 08 of Section 18-002-29 W1M	1.6111%	Crown	L861-697	Home	100.0000%	1.6111%
38	LSD's 09 & 16 of Section 18-002-29 W1M	0.4429%	Freehold	Eikanger	Home	100.0000%	0.4429%

†† Production shall be allocated to each 16 hectare spacing unit within a tract on an areal basis for purposes of determining crown royalty share or oil and gas production tax liabilities.

**EXHIBIT "A"**  
**PART II**

**Attached to and Made Part of an Agreement Entitled**  
**UNIT AGREEMENT**  
**SOUTH PIERSON UNIT NO. 1**

**Working Interest Owner**

**Unit**  
**Participation**

Home Oil Company Limited

100.0000

**EXHIBIT "A"**  
**PART I**  
**Attached to and Made Part of an Agreement Entitled**  
**UNIT AGREEMENT**  
**SOUTH PIERSON UNIT NO. 1**

In this Exhibit, the following abbreviations mean respectively:

Allison	Carolyn Beth Allison
Anderson	Anderson Exploration
Boyd	Isabelle Boyd
Boyd	Patricia Ann Boyd
Campbell	Campbell Oil Properties
Crossman	Crossman Petroleums Ltd.
Eikanger	Eikanger Minerals Ltd.
Kielhorn R.H.	Robert Henry Kielhorn
Kielhorn J.G.	John Graham Kielhorn
Montreal	Montreal Trust Company of Canada, as agent of Shannon Oils Ltd.
Murphy	Murphy Oil Company Ltd.
Robvest	Robvest Minerals Ltd.
Stevens	Royal Trust Corporation of Canada, as Executors of the Estate of Lovell Gough Stevens
Smith	The Estate of Doris Amanda Smith
Southam D.D.	Douglas David Southam
Southam I.	Isabelle Southam

**EXHIBIT "A"**  
**PART I**  
**Attached to and Made Part of an Agreement Entitled**  
**UNIT AGREEMENT**  
**SOUTH PIERSON UNIT NO. 1**

<b>Tract No.</b>	<b>Land Description</b>	<b>Tract Participation ††</b>	<b>Royalty Interest Owner</b>	<b>P&amp;NG Lease No./ Freehold Name</b>	<b>Working Interest Owner</b>	<b>Share of Working Interest</b>	<b>Share of Tract Participation</b>
1	LSD's 10 & 15 of Section 04-002-29 W1M	3.6859%	Crown	L861-693	Anderson	100.0000%	3.6859%
2	LSD's 12 & 13 of Section 04-002-29 W1M	4.0814%	Crown	L861-693	Anderson	100.0000%	4.0814%
3	LSD's 11 & 14 of Section 04-002-29 W1M	2.5189%	Crown	L861-693	Anderson	100.0000%	2.5189%
4	LSD's 09 & 16 of Section 04-002-29 W1M	1.4793%	Crown	L861-693	Anderson	100.0000%	1.4793%
5	LSD's 09 & 16 of Section 05-002-29 W1M	2.4955%	Freehold	Smith Murphy	Anderson	100.0000%	2.4955%
6	LSD's 02 & 07 of Section 08-002-29 W1M	5.4202%	Crown	L861-696	Anderson	100.0000%	5.4202%
7	LSD's 03 & 06 of Section 08-002-29 W1M	3.9077%	Crown	L861-696	Anderson	100.0000%	3.9077%
8	LSD's 01 & 08 of Section 08-002-29 W1M	3.2098%	Crown	L861-696	Anderson	100.0000%	3.2098%
9	LSD's 10 & 15 of Section 08-002-29 W1M	3.9377%	Freehold	Boyd Murphy Montreal Trust	Anderson	100.0000%	3.9377%
10	LSD's 12 & 13 of Section 08-002-29 W1M	2.4243%	Freehold	Boyd Allison Murphy	Anderson	100.0000%	2.4243%
11	LSD's 11 & 14 of Section 08-002-29 W1M	2.7244%	Freehold	Boyd Allison Murphy	Anderson	100.0000%	2.7244%
12	LSD's 09 & 16 of Section 08-002-29 W1M	2.3832%	Freehold	Boyd Murphy Montreal Trust	Anderson	100.0000%	2.3832%

Tract No.	Land Description	Tract Participation ††	Royalty Interest Owner	P&NG Lease No./ Freehold Name	Working Interest Owner	Share of Working Interest	Share of Tract Participation
13	LSD's 02 & 07 of Section 09-002-29 W1M	3.2426%	Freehold	Home Kielhorn Murphy	Anderson	100.0000%	3.2426%
14	LSD's 04 & 05 of Section 09-002-29 W1M	2.3177%	Freehold	Home Kielhorn Murphy	Anderson	100.0000%	2.3177%
15	LSD's 03 & 06 of Section 09-002-29 W1M	5.6439%	Freehold	Home Kielhorn Murphy	Anderson	100.0000%	5.6439%
16	LSD's 01 & 08 of Section 09-002-29 W1M	1.7444%	Freehold	Home Kielhorn Murphy	Anderson	100.0000%	1.7444%
17	LSD's 10 & 15 of Section 09-002-29 W1M	3.8463%	Freehold	Kielhorn Murphy	Anderson	100.0000%	3.8463%
18	LSD's 12 & 13 of Section 09-002-29 W1M	3.7381%	Freehold	Kielhorn Murphy	Anderson	100.0000%	3.7381%
19	LSD's 11 & 14 of Section 09-002-29 W1M	2.2874%	Freehold	Kielhorn Murphy	Anderson	100.0000%	2.2874%
20	LSD's 09 & 16 of Section 09-002-29 W1M	4.3832%	Freehold	Kielhorn Murphy	Anderson	100.0000%	4.3832%
21	LSD's 04 & 05 of Section 15-002-29 W1M	2.6698%	Freehold	Robvest Stevens Crossman Murphy	Anderson	100.0000%	2.6698%
22	LSD's 02 & 07 of Section 16-002-29 W1M	2.5646%	Crown	L851-529	Anderson	100.0000%	2.5646%
23	LSD's 04 & 05 of Section 16-002-29 W1M	2.9816%	Crown	L851-529	Anderson	100.0000%	2.9816%
24	LSD's 03 & 06 of Section 16-002-29 W1M	2.6554%	Crown	L851-529	Anderson	100.0000%	2.6554%
25	LSD's 01 & 08 of Section 16-002-29 W1M	1.5777%	Crown	L851-529	Anderson	100.0000%	1.5777%

Tract No.	Land Description	Tract Participation ††	Royalty Interest Owner	P&NG Lease No./ Freehold Name	Working Interest Owner	Share of Working Interest	Share of Tract Participation
26	LSD's 10 & 15 of Section 16-002-29 W1M	4.1034%	Crown	L851-529	Anderson	100.0000%	4.1034%
27	LSD's 12 & 13 of Section 16-002-29 W1M	1.4331%	Crown	L851-529	Anderson	100.0000%	1.4331%
28	LSD's 11 & 14 of Section 16-002-29 W1M	2.6858%	Crown	L851-529	Anderson	100.0000%	2.6858%
29	LSD's 02 & 07 of Section 17-002-29 W1M	2.0870%	Freehold	Home Southam	Anderson	100.0000%	2.0870%
30	LSD's 04 & 05 of Section 17-002-29 W1M	1.6213%	Freehold	Home Southam	Anderson	100.0000%	1.6213%
31	LSD's 03 & 06 of Section 17-002-29 W1M	1.2294%	Freehold	Home Southam	Anderson	100.0000%	1.2294%
32	LSD's 01 & 08 of Section 17-002-29 W1M	1.4097%	Freehold	Home Southam	Anderson	100.0000%	1.4097%
33	LSD's 10 & 15 of Section 17-002-29 W1M	1.1065%	Freehold	Campbell	Anderson	100.0000%	1.1065%
34	LSD's 12 & 13 of Section 17-002-29 W1M	1.0733%	Freehold	Campbell	Anderson	100.0000%	1.0733%
35	LSD's 11 & 14 of Section 17-002-29 W1M	1.0446%	Freehold	Campbell	Anderson	100.0000%	1.0446%
36	LSD's 09 & 16 of Section 17-002-29 W1M	2.2309%	Freehold	Campbell	Anderson	100.0000%	2.2309%
37	LSD's 01 & 08 of Section 18-002-29 W1M	1.6111%	Crown	L861-697	Anderson	100.0000%	1.6111%
38	LSD's 09 & 16 of Section 18-002-29 W1M	0.4429%	Freehold	Eikanger	Anderson	100.0000%	0.4429%

†† Production shall be allocated to each 16 hectare spacing unit within a tract on an areal basis for purposes of determining crown royalty share or oil and gas production tax liabilities.

**EXHIBIT "A"**  
**PART II**

**Attached to and Made Part of an Agreement Entitled**  
**UNIT AGREEMENT**  
**SOUTH PIERSON UNIT NO. 1**

<b><u>Working Interest Owner</u></b>	<b><u>Unit Participation</u></b>
Anderson Exploration	100.0000